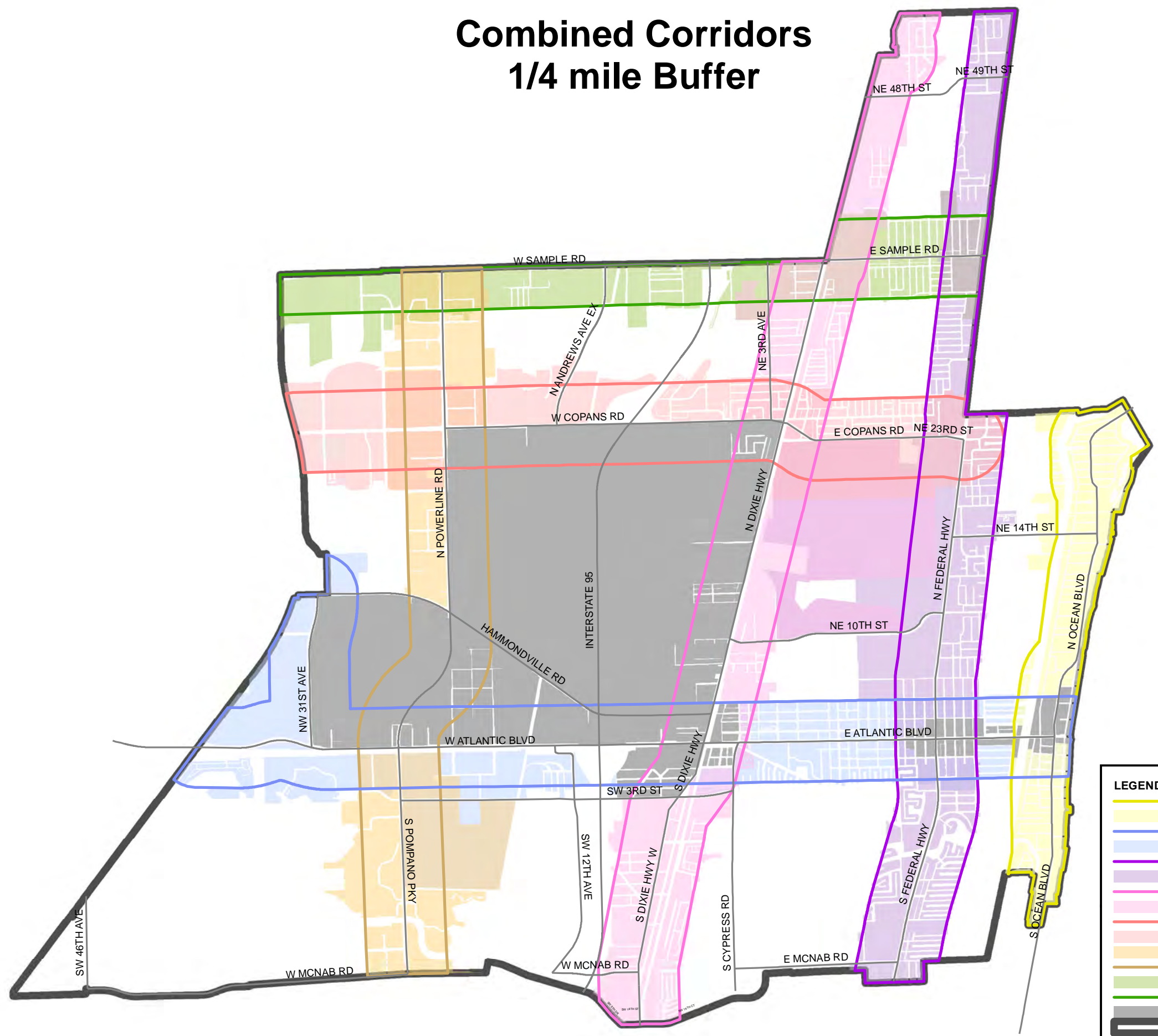




Combined Corridors 1/4 mile Buffer



1 inch = 3,500 feet



LEGEND	
	A1A Buffer
	A1A Corridor
	Atlantic Blvd/31st Ave Buffer
	Atlantic Blvd/31st Avenue Corridor
	Federal Buffer
	Federal Highway Corridor
	Dixie Buffer
	Dixie Highway Corridor
	Copans Buffer
	Copans Road Corridor
	Powerline Road Corridor
	Powerline Buffer
	Sample Road Corridor
	Sample Buffer
	CRAs
	City Limits



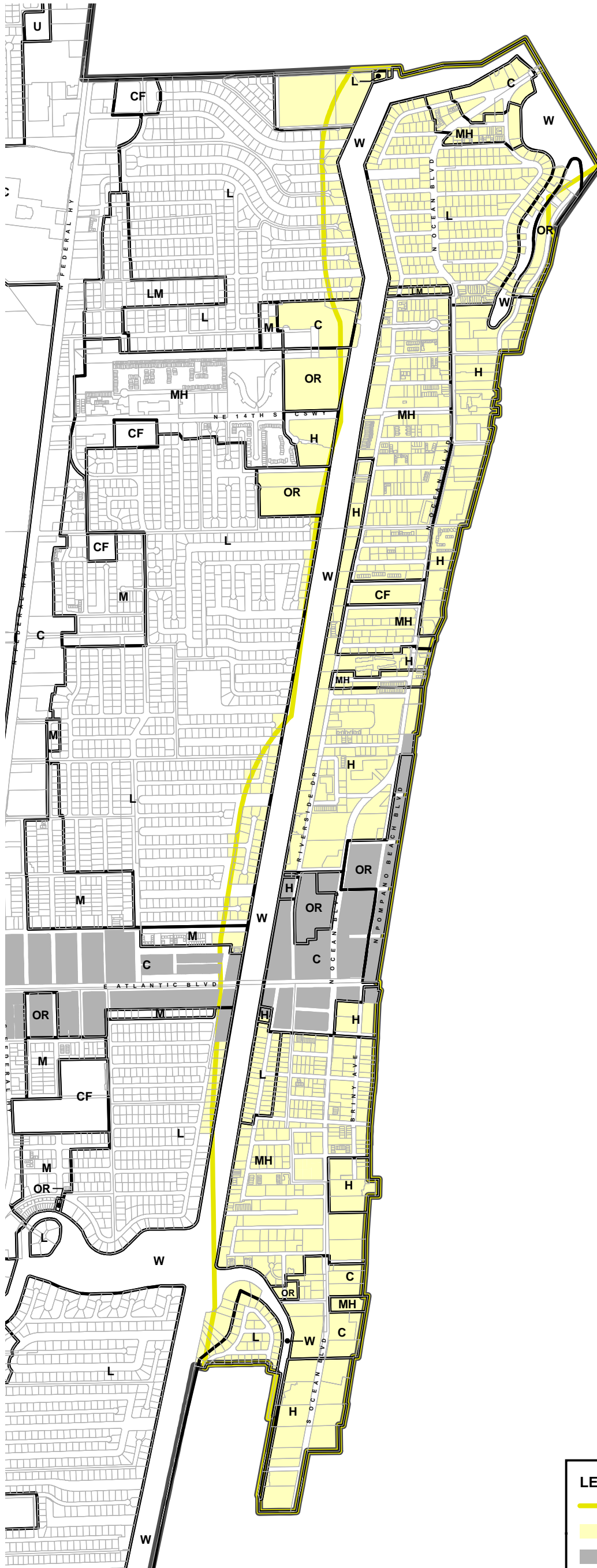
Map Created: 8/22/2011 wespao

Created By: City of Pompano Beach Department of Development Services

A1A / Ocean Boulevard Corridor



1 inch = 1,300 feet



LEGEND	
	A1A 1/4 Mile Buffer
	Corridor Parcels
	East CRA
	City Limits



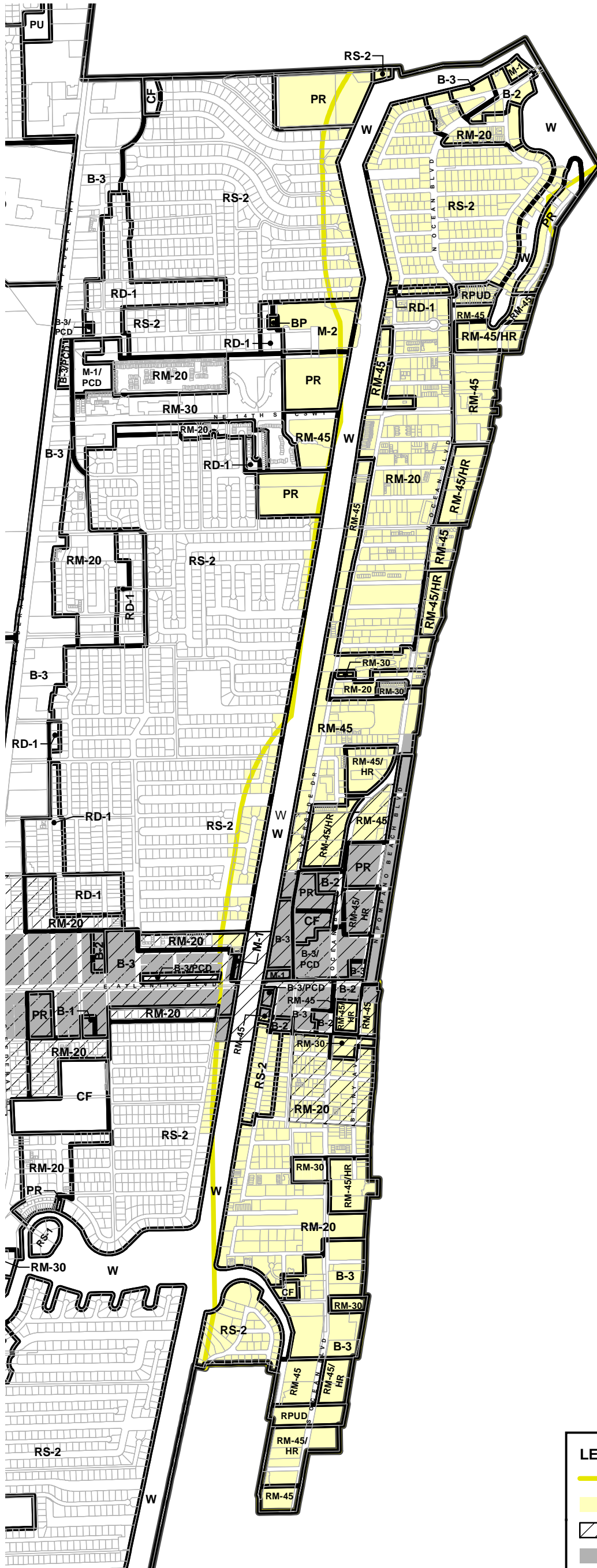
Map Created: August 19, 2011 wespa0

Created By: City of Pompano Beach Department of Development Services

A1A / Ocean Boulevard Corridor



1 inch = 1,300 feet



LEGEND	
	A1A 1/4 Mile Buffer
	Corridor Parcels
	Atlantic Overlay District
	East CRA
	City Limits



Map Created: August 19, 2011 wespa0

Created By: City of Pompano Beach Department of Development Services